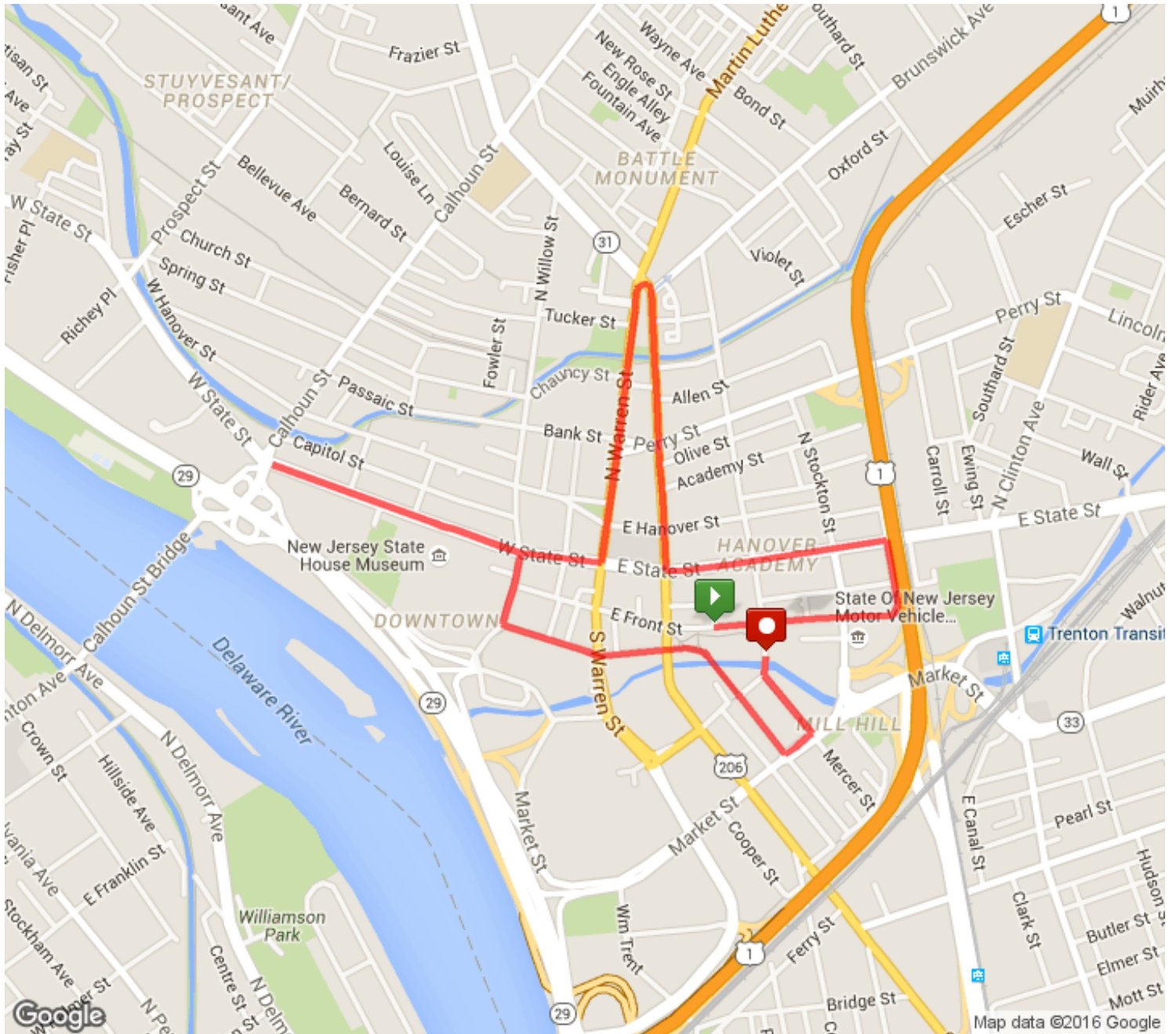


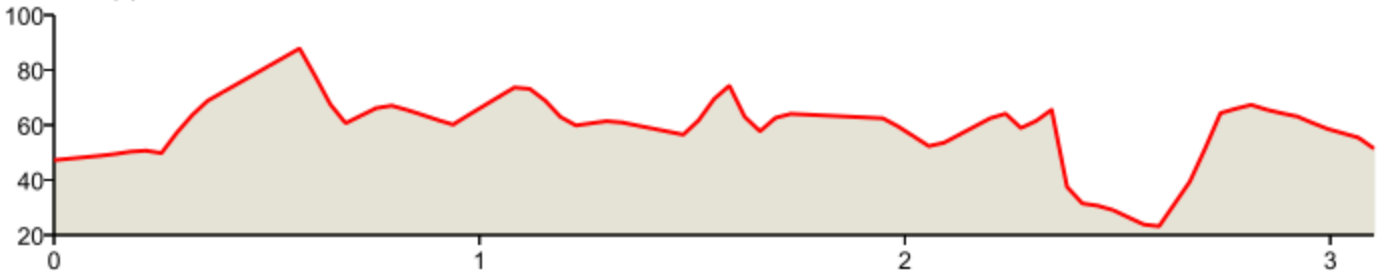


Alexander's Run 3
Distance: 3.1 mi
Elevation: 94.51 ft (Max: 87.93 ft)

mapmyrun








ELEVATION (ft)



Miles

Copyright (c) 2016 MapMyFitness Inc.

	Head east on E Front St toward S Montgomery St	0 mi (+0.25 mi)
	Head northeast on Armory Dr/E Front St toward Steward Alley Continue to follow Armory Dr	0.25 mi (+0.1 mi)
	Turn left on E. State St.	0.36 mi (+0.31 mi)
	Turn right onto N Broad St	0.67 mi (+0 mi)
	Head north on N Broad St toward E Hanover St	0.68 mi (+0.39 mi)
	Slight left onto Pennington Ave	1.07 mi (+0.01 mi)
	Head west toward N Warren St	1.08 mi (+0.02 mi)
	Turn left onto N Warren St Destination will be on the left	1.1 mi (+0.39 mi)
	Head west on W State St toward N Chancery Ln	1.49 mi (+0.49 mi)
	Before Calhoun St. turn around and go East on W. State St.	1.97 mi (+0.09 mi)
	Head east on W State St toward Green Pl	2.07 mi (+0.28 mi)
	Turn right onto Barrack St	2.34 mi (+0.1 mi)
	Head south on Barrack St toward W Lafayette St	2.44 mi (+0 mi)
	Turn left onto W Lafayette St	2.45 mi (+0.14 mi)
	Cross S. Warren St.	2.59 mi (+0.1 mi)
	Head in to Mill Hill Park	2.69 mi (+0.05 mi)
	Veer to the right to cross the Iron bridge	2.73 mi (+0.02 mi)
	Cross the iron bridge	2.76 mi (+0.06 mi)
	Continue on Jackson St.	2.82 mi (+0.1 mi)
	Head southeast on Jackson St toward Market St	2.92 mi (+0 mi)
	Turn left onto Market St	2.92 mi (+0.05 mi)
	Turn left on to Mercer St.	2.97 mi (+0.11 mi)
	Head north on S Montgomery St	3.08 mi (+0.02 mi)



 Destination

3.1 mi (+0 mi)

MapMyRun • <http://mapmyrun.com/routes/view/17361698>